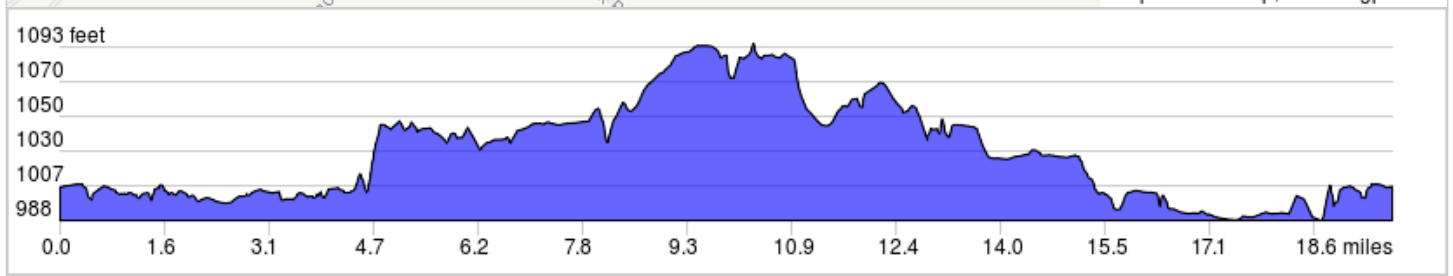
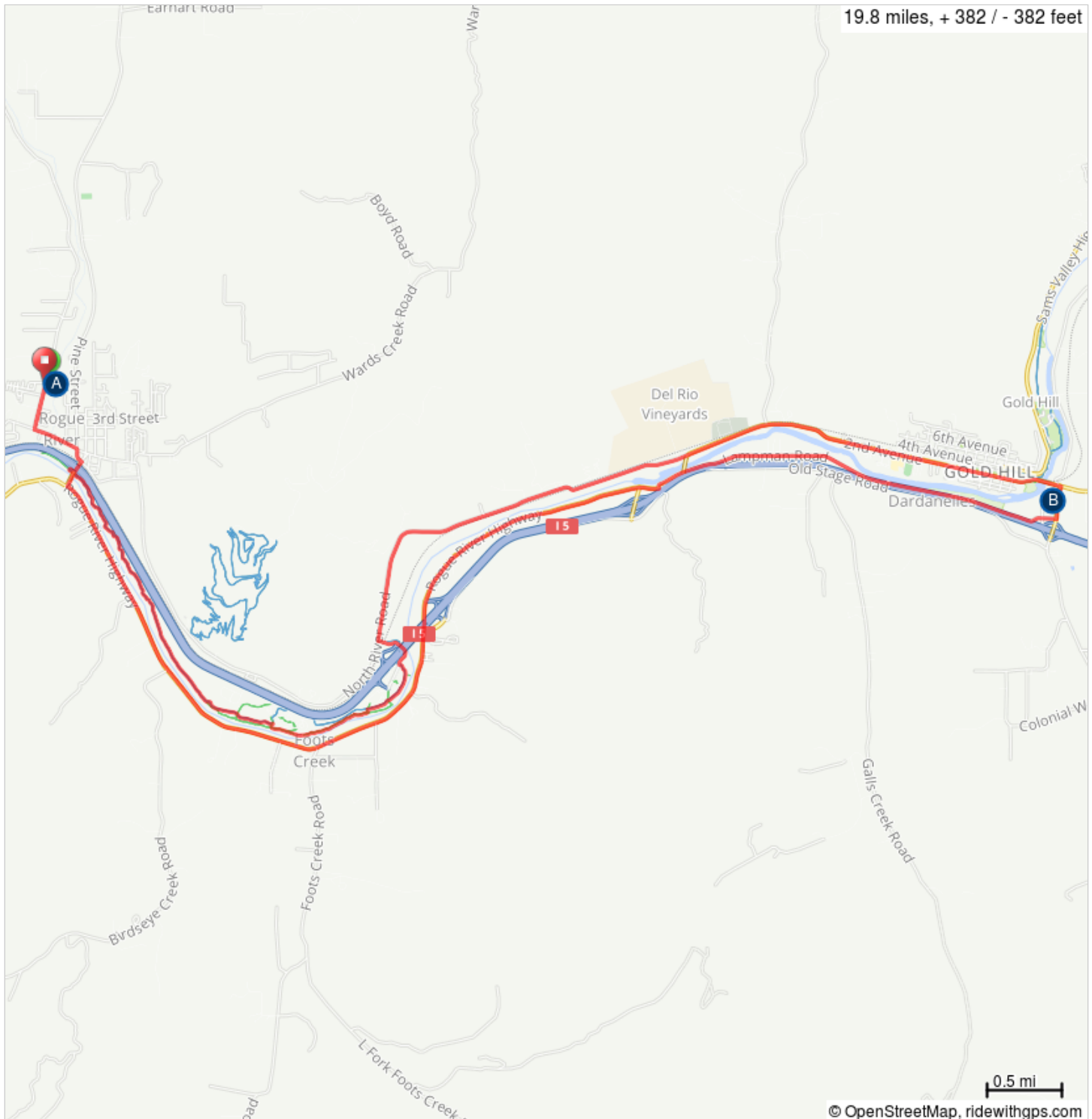
























# RIDE THE ROGUE 2017 20 MILE ROUTE



- A. PALMERTON PARK
- B. REST STOP



# RIDE THE ROGUE 2017 20 MILE ROUTE

Num	Dist	Type	Note
1.	0.0		Start of route
2.	0.0		L onto West Evans Creek Road
3.	0.3		L onto Foothill Boulevard
4.	0.5		Continue onto West Main Street
5.	0.7		Slight R onto Pine Street
6.	0.8		R onto Depot Street
7.	0.8		R onto The Rogue River Greenway
8.	3.2		Sharp R
9.	4.0		R
10.	4.4		R onto Valley of the Rogue State Park
11.	4.6		Continue onto Twin Bridges Rd
12.	4.8		R onto N River Rd
13.	10.1		R onto State Hwy 99
14.	10.2		R INTO FIRE STATION PARKING LOT REST STOP
15.	10.3		R onto Lampman Rd
16.	13.1		R onto Rogue River Highway
17.	18.9		R onto Depot St
18.	19.1		L onto Pine St
19.	19.2		Slight L onto W Main St
20.	19.4		Continue onto Foothill Blvd
21.	19.5		R onto W Evans Creek Rd
22.	19.8		End of route

19.8 miles. +328/-328 feet